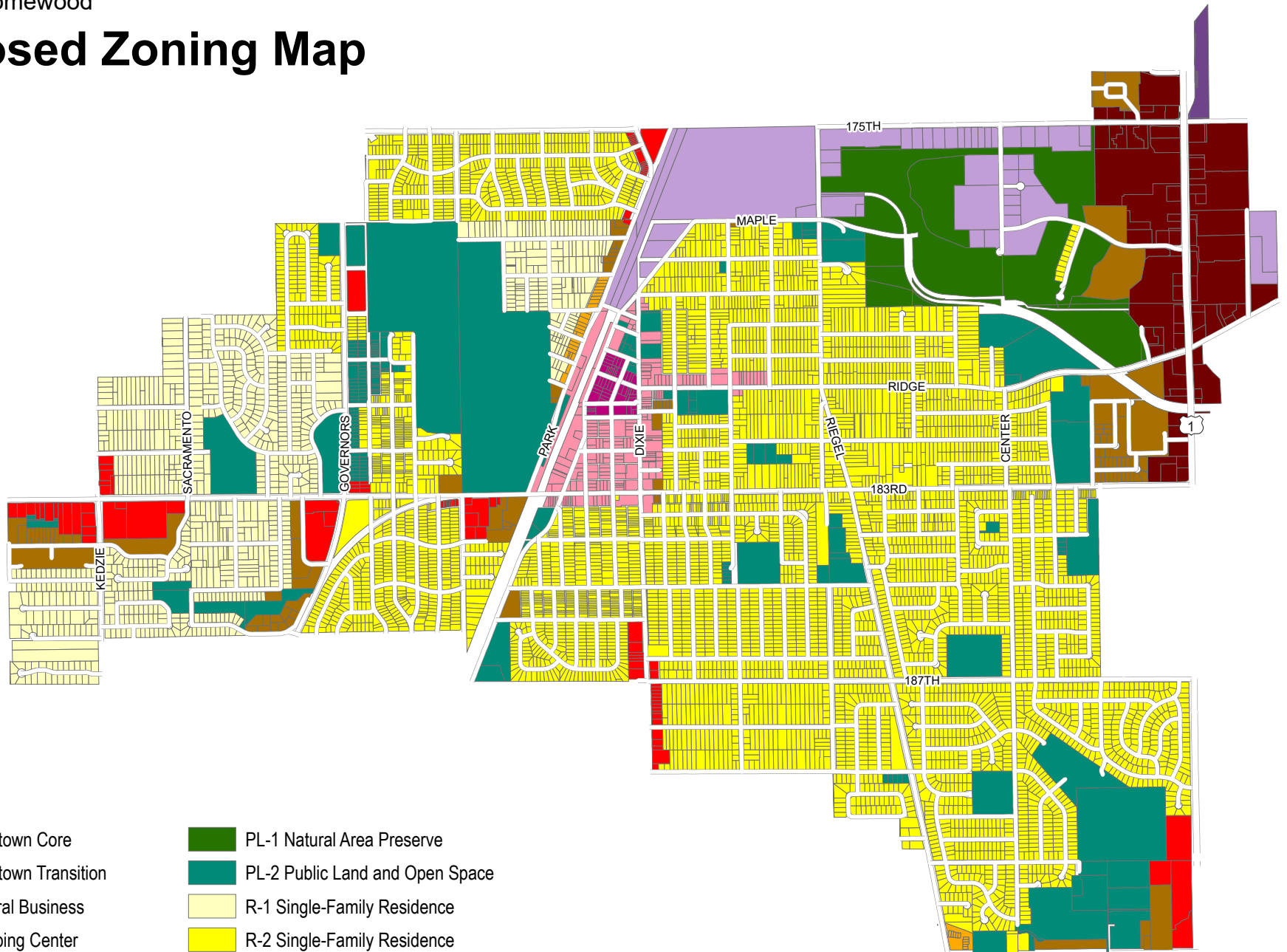














# Proposed Zoning Map



- |  |   |
|--|---|
|  B-1 Downtown Core              |  PL-1 Natural Area Preserve      |
|  B-2 Downtown Transition        |  PL-2 Public Land and Open Space |
|  B-3 General Business           |  R-1 Single-Family Residence     |
|  B-4 Shopping Center            |  R-2 Single-Family Residence     |
|  M-1 Limited Manufacturing      |  R-3 Townhouse/Transition        |
|  M-2 Heavy Manufacturing Legacy |  R-4 Multiple Family Residence   |

